

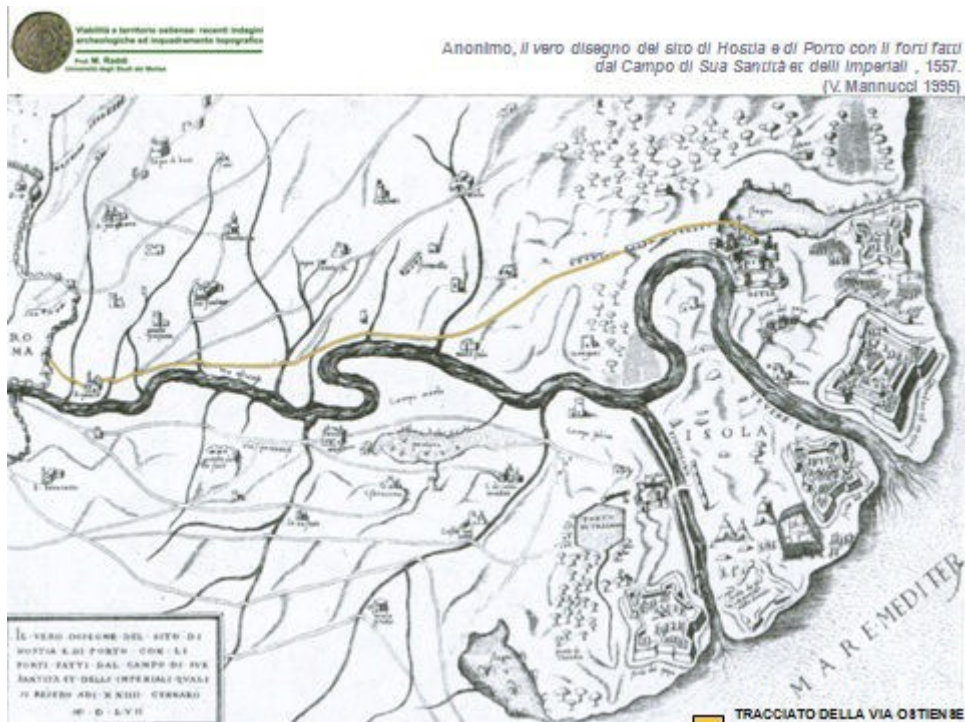
Viabilità e territorio ostiense: recenti indagini archeologiche ed inquadramento topografico (Thesis pictures)

Michelle RADDI

Foto 1



Foto 2



Viabilità e territorio ostiense (Thesis pictures)

Foto 3

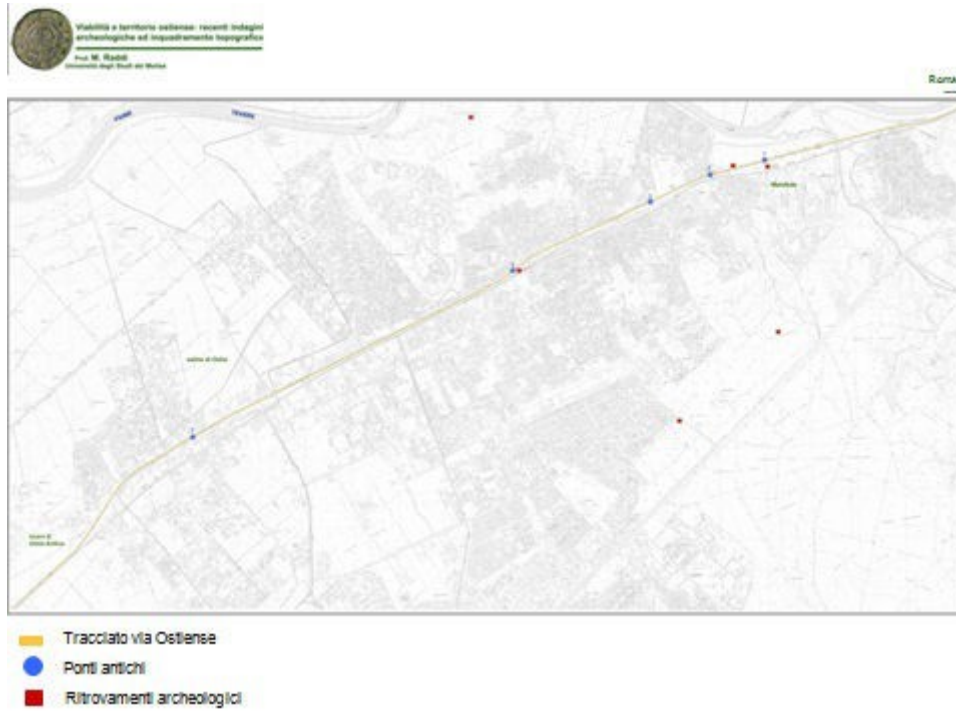



Foto 4



Viabilità e territorio ostiense (Thesis pictures)

Foto 5



Foto 6



Viabilità e territorio ostiense (Thesis pictures)

Foto 7



Foto 8

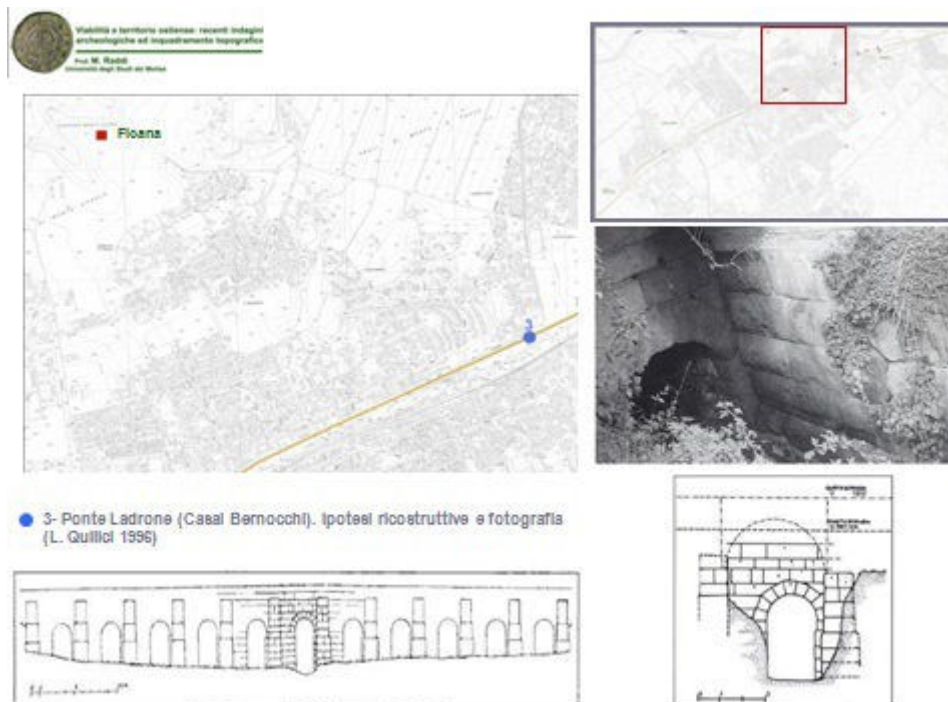


Viabilità e territorio ostiense (Thesis pictures)

Foto 9



Foto 10



Viabilità e territorio ostiense (Thesis pictures)

Foto 11

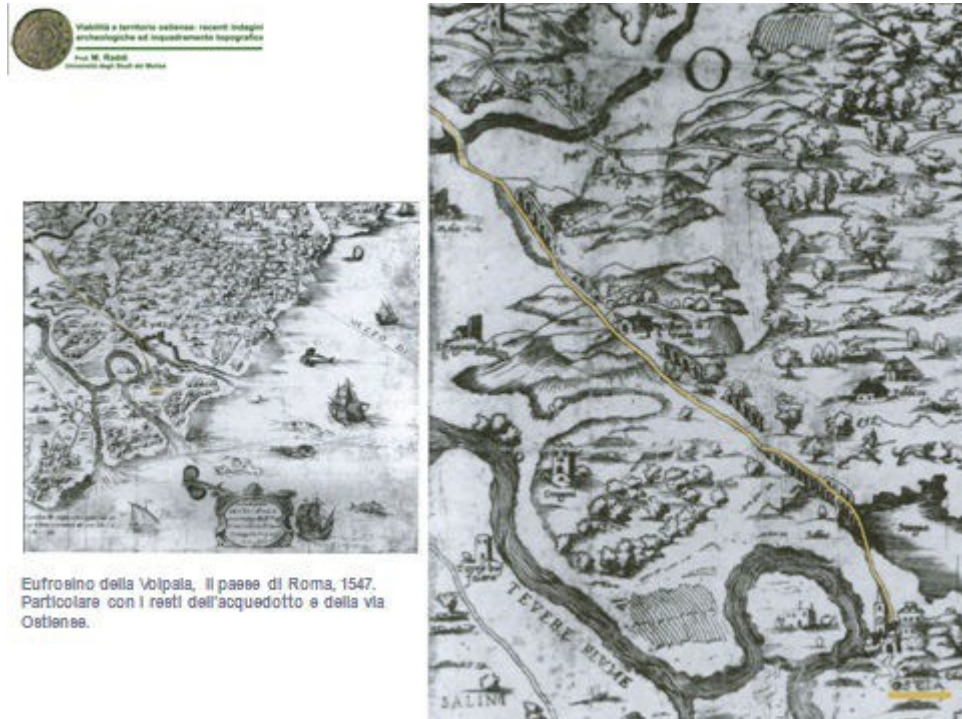
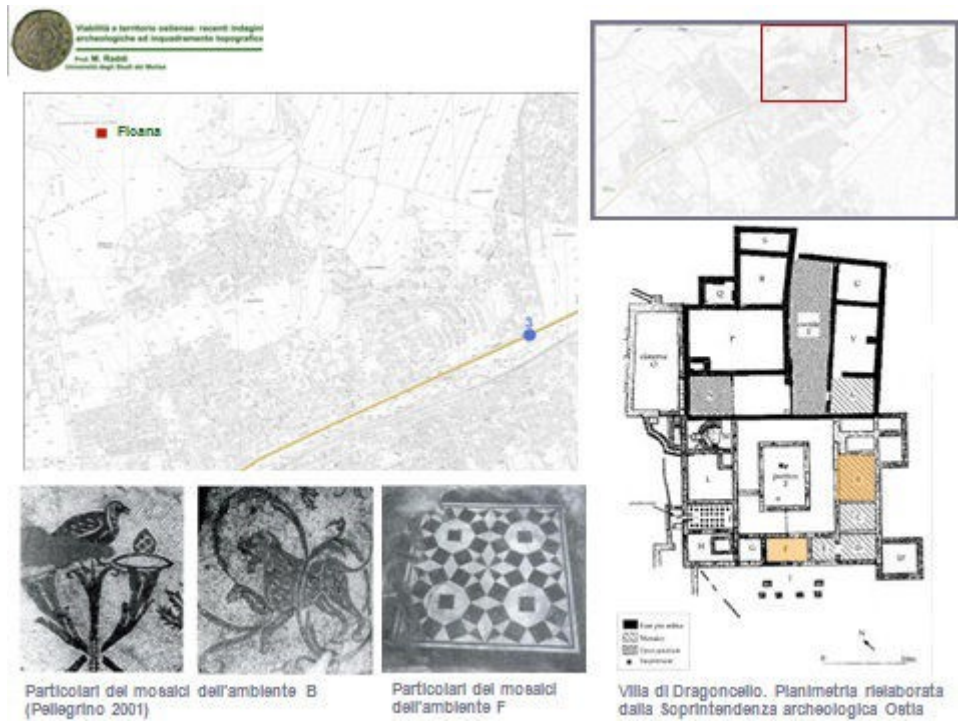


Foto 12



Viabilità e territorio ostiense (Thesis pictures)

Foto 13


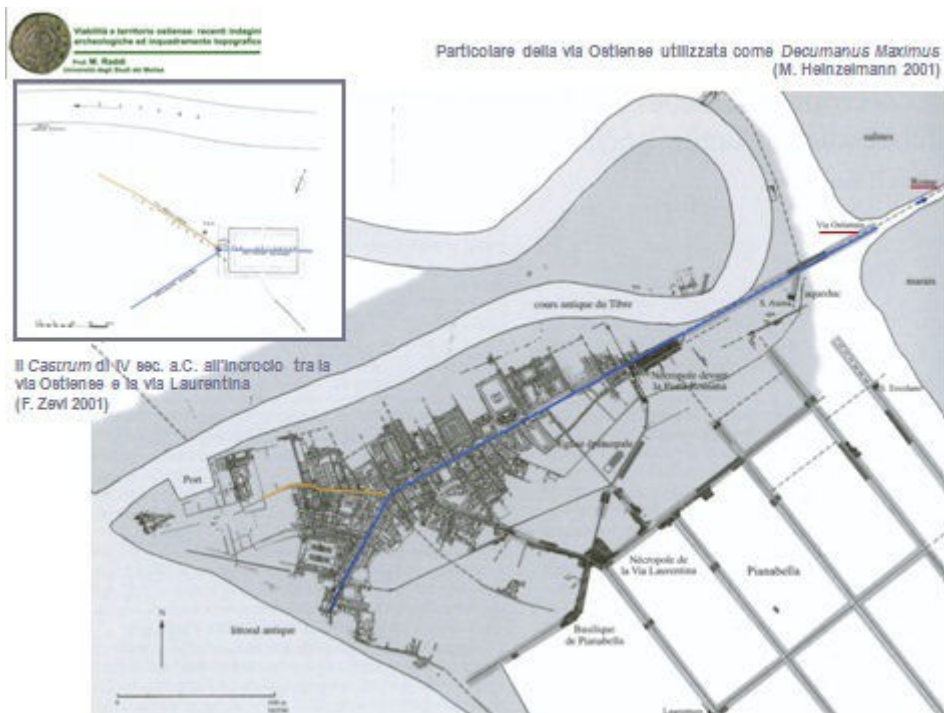


Foto 14



Viabilità e territorio ostiense (Thesis pictures)

Foto 15



Foto 16



Viabilità e territorio ostiense (Thesis pictures)

Foto 17



Foto 18

 Viabilità e territorio ostiense: recenti indagini
archeologiche ed inquadramento topografico
Prof. M. Radici
Università degli Studi di Roma Tor Vergata



Foto 19

